

Year 2 – Spring Term – Let's Go On Safari

Geographical Skills

In this topic, I will:

- I know that **Nairobi** is the capital city of Kenya.
- I can describe how the climate is different in Kenya to the UK.
- I can compare and contrast the landscapes and settlements of Kenya and the UK.
- I know that countries near the equator are hot countries and countries near the poles are cold countries.
- I know that Kenya is near the equator so it is a hot country.
- I can describe the physical features of Kenya, using vocabulary such as beach, volcano, mountains, savannah and valley.
- I know that there are lots of different groups of people in Kenya and that some live in traditional tribes and some live in modern cities.
- I can describe some of the cultural features of Kenya.
- I can describe which oceans surround the continent of Africa.
- I can navigate around a map using a grid and compass directions.

Locational Knowledge

Place Knowledge

Human and Physical Geography


Geographical Skills and Field Work

At the end of this topic,

- I will be able to locate Africa on a world map and identify the country of Kenya.
- I will explore the climate and weather of Kenya.
- I will explore the animals of Kenya.
- I will be able to use compass points to navigate around a map.
- I will explore the landscapes of Kenya.
- I will find out about the people and culture of Kenya.
- I will identify similarities and differences between Kenya and the UK.

National Curriculum Link:

- name and locate the world's seven continents and five oceans
- understand geographical similarities and differences through studying the human and physical geography of a small area of the United Kingdom, and of a small area in a contrasting non European country
- use basic geographical vocabulary to refer to key physical features, including: beach, cliff, coast, forest, hill, mountain, sea, ocean, river, soil, valley, vegetation, season and weather
- use world maps, atlases and globes to identify the United Kingdom and its countries, as well as the countries, continents and oceans studied at this key stage

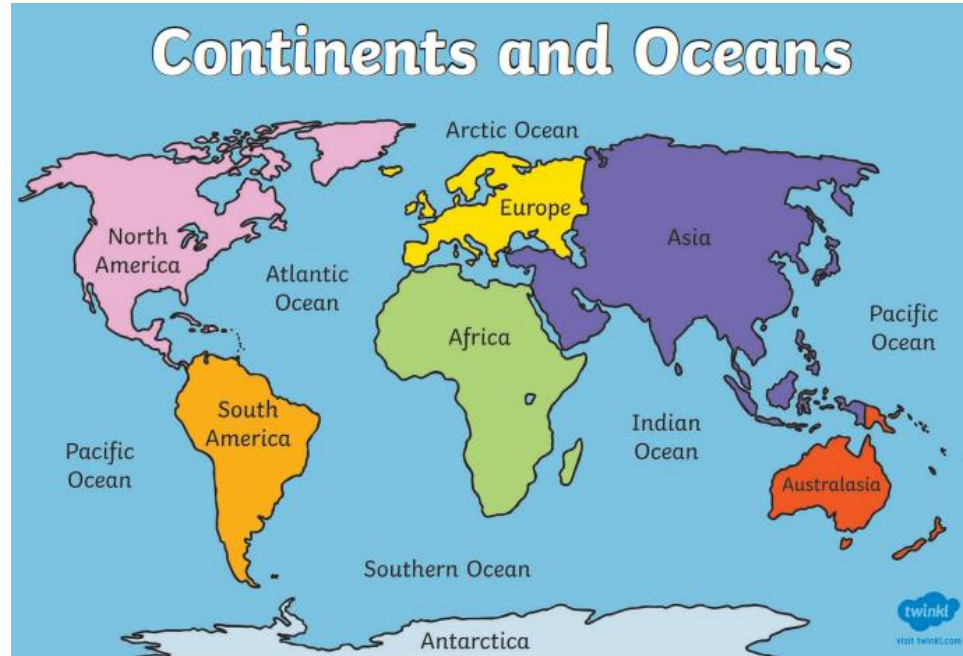
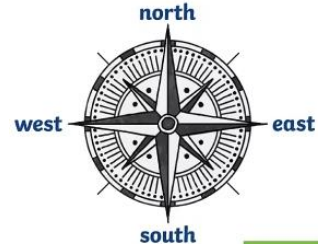


Geography at Alice Ingham

Year 2 – Spring Term – Let's Go On Safari

KEY VOCABULARY

country	A nation with its own government
continent	A continent is one of Earth's seven main divisions of land.
ocean	A very large area of sea
Kenya	A country in the East of Africa
savannah	Tropical grasslands with shrubs and trees but not much rainfall.
mountain	A large steep hill.
compass	A tool used to show where north, south, east and west are.
equator	An imaginary line around the middle of the Earth.
similarities	Things that are very alike or similar
differences	Things that make things different



Key Questions:

1. Which continent is Kenya in?
2. What is the capital city of Kenya?
3. How many seasons does Kenya have?
4. Name an animal you would not expect to find in Kenya.
5. Which animal is very big and has a long trunk and tusks?
6. What are the four compass points?
7. What do we call the area where zebras may be found?
8. Where would you find a flamingo?
9. What do some village people live in in Kenya?
10. What is the name of the tribe who live in Kenya?

The Big Five - the largest and most dangerous African animals



African lion

African elephant

Cape buffalo

African leopard

White/black rhinoceros

Geography at Alice Ingham